






<p>Soho Square: N side</p> <p>Trench 2</p> <p>July 2010</p> <p>Investigation trench</p> <p>SOH 2</p> <p>See Fig.2</p>	 <p>Trench 2, looking SW</p>  <p>Trench 2, looking S</p>	<p>Trial trench excavated prior to the Grout Shaft works in this area. Trench was N-S aligned and measured 1.6m x 1.5m x 1.2m deep.</p> <p>Below the 0.4m thick modern road and the various makeup deposits for the road were numerous modern services that overlay a mixed layer (5433); a brown clay with CBM inclusions; and at the base was a dark grey ashy silt (5435).</p>
<p>Soho Square: E side</p> <p>Trench 3</p> <p>December 2010</p> <p>Investigation trench</p> <p>SOH 3</p> <p>See Fig,2</p>	 <p>Part of the trench on east side of Soho Square, looking north</p>	<p>Trial trench excavated before the Grout Shaft works in this area. The trench was E-W aligned and measured 10.5m x 0.6m x 0.8-1.0m deep. The archaeological sequence consisted of: the 0.4m thick tarmac, concrete and gravel sub base of the present road over modern services these overlay overlying a grey brown clay with CBM inclusions; this sealed a layer of crushed red brick wasters. A dark grey ashy silt (5435) was revealed at the base.</p>